Coryell County Aerial

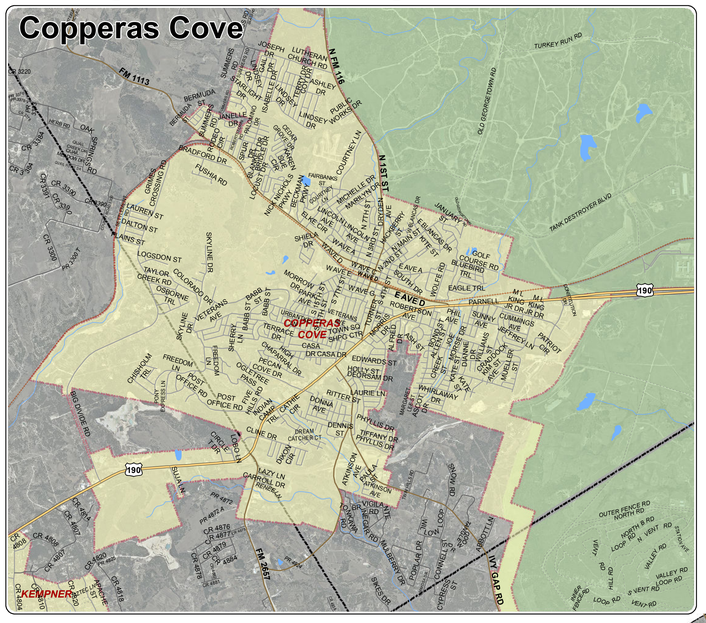

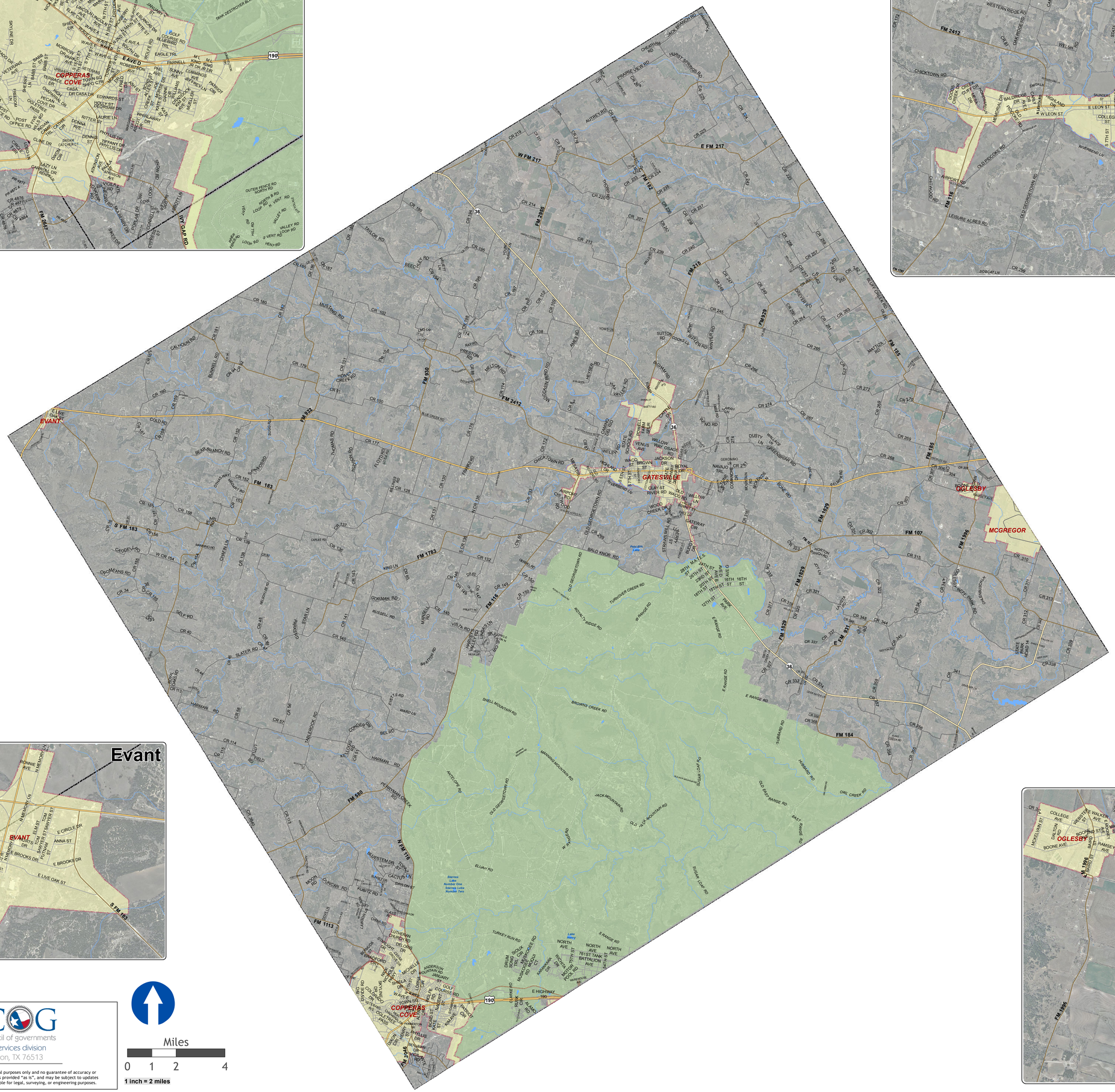

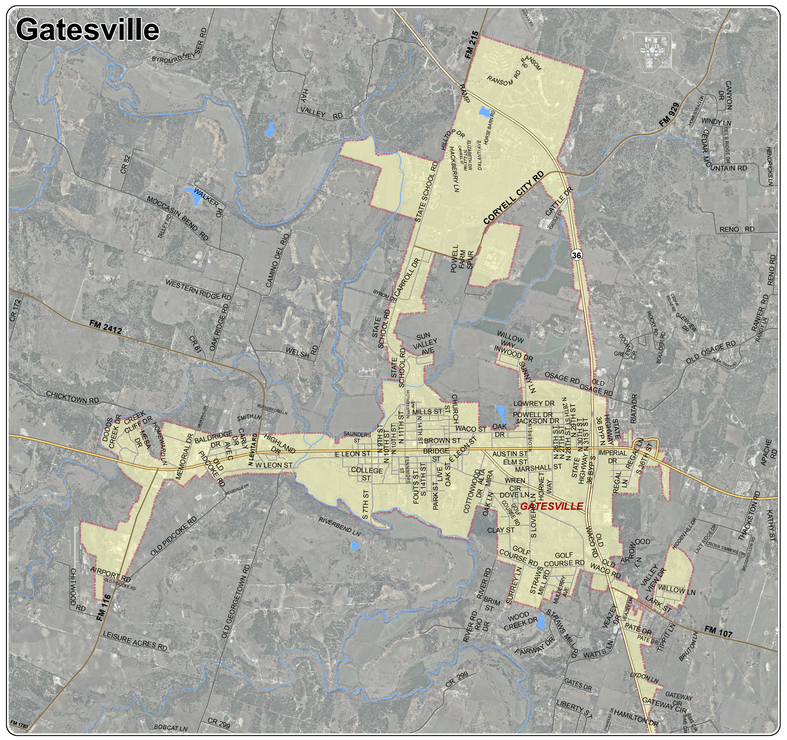

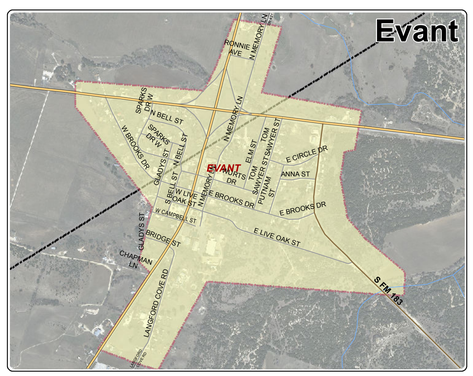

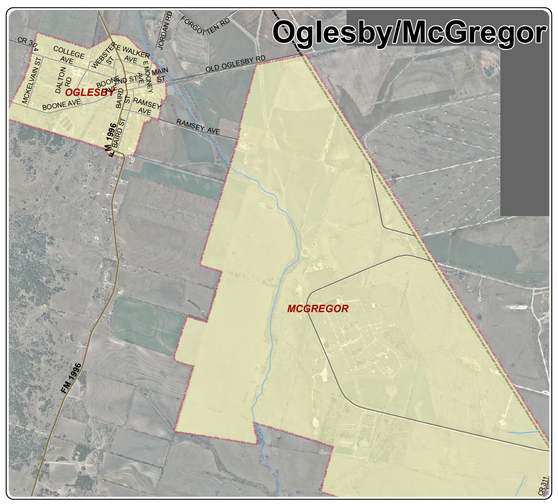

CTCOG
central texas council of governments
planning & regional services division
2180 N. Main St. Belton, TX 76513

This map is provided by CTCOG for informational purposes only and no guarantee of accuracy or completeness is intended or implied. The data is provided "as is", and may be subject to updates and/or refinement. This map may not be suitable for legal, surveying, or engineering purposes.

Miles
0 1 2 4
1 inch = 2 miles